















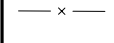


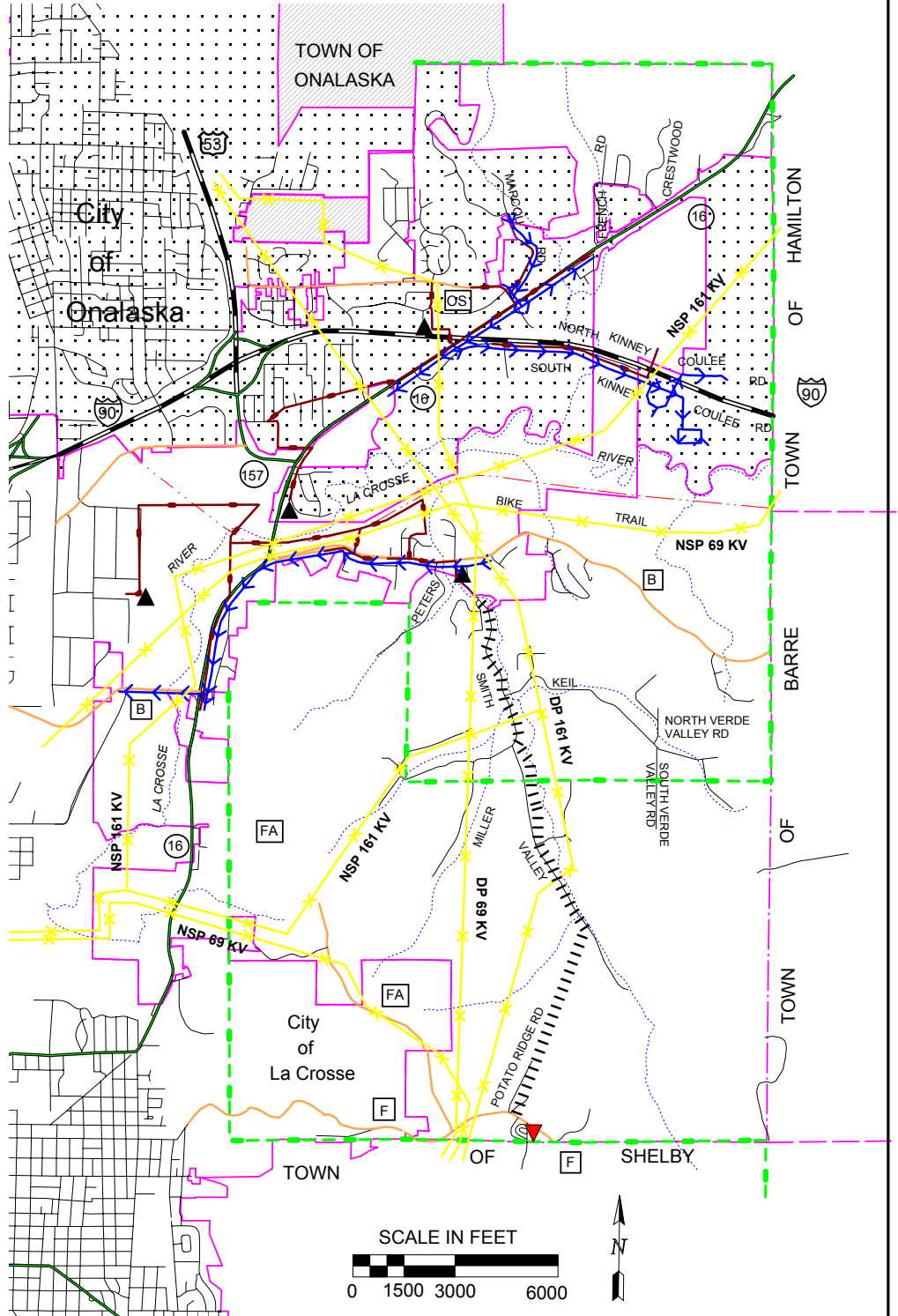


MAP 6.1 TOWN OF MEDARY UTILITIES AND COMMUNITY FACILITIES

LEGEND

-  Existing Watermain
-  Existing Water Storage Facility
-  Existing Well
-  Proposed Watermain
-  Proposed Water Storage Facility
-  Proposed Well

-  Existing Sewer Main
-  Existing Lift Station or Pumping Station
-  Existing Public Sewage Treatment Plant
-  Existing Private Sewage Treatment Plant
-  Possible Sewer Main
-  Proposed Lift Station or Pumping Station
-  Proposed Public Sewage Treatment Plant
-  Proposed Private Sewage Treatment Plant
-  Sewer Service Area Boundary
-  Power Transmission Line
-  Proposed Power Transmission Line
-  Power Station
-  Proposed Power Station



NSP = Northern States Power

DP = Dairyland Power

Map Prepared By: MRRPC /dab